

RESOLUTION NO. 1 OF 2020

**A RESOLUTION OF THE TOWNSHIP OF FAIRFIELD, COUNTY OF WESTMORELAND
AND COMMONWEALTH OF PENNSYLVANIA DESIGNATING EMERGENCY MEDICAL
SERVICE COMPANIES AS FIRST RESPONDER WITHIN THE TOWNSHIP OF FAIRFIELD**

WHEREAS, the Township of Fairfield ("the Township") is authorized pursuant to the Second Class Township Code (53 P.S. § 66553) to provide for emergency medical services to its residents; and

WHEREAS, the Township is aware that emergency medical services, previously provided by Laurel Valley Ambulance Service, have been terminated by that entity; and


WHEREAS, the Township desires to ensure the best area coverage, and to that end, has sought and obtained the consultation of the Fairfield Volunteer Fire Company and the advice of various individuals active in, or familiar with area emergency medical service providers;

NOW THEREFORE, be it resolved and it is hereby resolved that Fairfield Township, Westmoreland County, Pennsylvania adopts this resolution as follows:

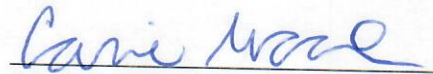
1. Effective immediately, Mutual Aid Ambulance Service, Inc. and Citizens' Ambulance Service, Inc., are appointed as the primary first response, emergency medical service providers to Fairfield Township. The respective first response areas, within the Township, assigned to each emergency medical service provider are set forth on the map attached hereto as Exhibit "A".
2. The Chairman of the Board of Supervisors of Fairfield Township is authorized to execute any contracts with Mutual Aid Ambulance Service, Inc., and Citizens' Ambulance Service, Inc., provided that any contract which obligates the Township financially shall require the additional consideration and approval of the Board of Supervisors.
3. The Chairman of the Board of Supervisors shall ensure that the appropriate agencies are notified of this designation.
3. All prior resolutions in conflict herewith are hereby repealed.

BE IT RESOLVED this _____ day of _____, 2020.

FAIRFIELD TOWNSHIP


VAUGHN TANTLINGER, Chairman
Fairfield Township Board of Supervisors

Attest:


CARRIE MOORE, Secretary



MUTUAL AID AMBULANCE SERVICE, INC.

Corporate Office
561-63 West Otterman Street
P.O. Box 350
Greensburg, PA 15601
Phone: (724) 837-6134
Fax: (724) 834-2810
Website: www.mutual-aid.com

12 – February - 2020

To Whom This May Concern,

This letter should serve as notification to the Board of Supervisors for Fairfield Township, Westmoreland County, Pennsylvania, that Mutual Aid Ambulance Service, Inc. will accept the responsibility of becoming the E.M.S. Provider of choice for the section of Fairfield Township as outlined by the Township Supervisors.

The assumption will become affective after an affirmative vote by the Board of Supervisors. If a formal agreement is needed, M.A.A.S. will meet and be a part of the process.

Respectfully Submitted,

Dale Hassinger

Dale Hassinger
Vice-President, Board of Directors
Chairman of the Operations Committee



Fairfield Township

BOARD OF SUPERVISORS

R.D.1.BOX 231-A

BOLIVAR, PA. 15923

PHONE: (412) 235-2140

FAX: (412) 235-2140

Westmoreland County
Dept. of Emergency Management
Courthouse Square
Greensburg, PA 15601



RE: Fairfield Vol. Fire Company

R.D.#1

New Florence, PA 15944

WE, THE FAIRFIELD TOWNSHIP BOARD OF SUPERVISORS, are in agreement that the Fire Chief or Ambulance Director servicing Fairfield Township make necessary changes to their geographic area of service and back-up service providing the areas to be changed are mutually agreed upon in writing delivered to and accepted by you from the units affected.

The Supervisors request that the letter stating the changes be signed by the Fire Chiefs or Ambulance Directors that are affected by the changes.

We would like a copy of any letter with changes for our Township files.

ATTEST:

FAIRFIELD TOWNSHIP SUPERVISORS

Paul J. Altimus
Paul J. Altimus, Chairman

Kenneth W. Sovers
Kenneth W. Sovers, V. Chairman

Vaughn E. Tantlinger
Vaughn E. Tantlinger, Supervisor

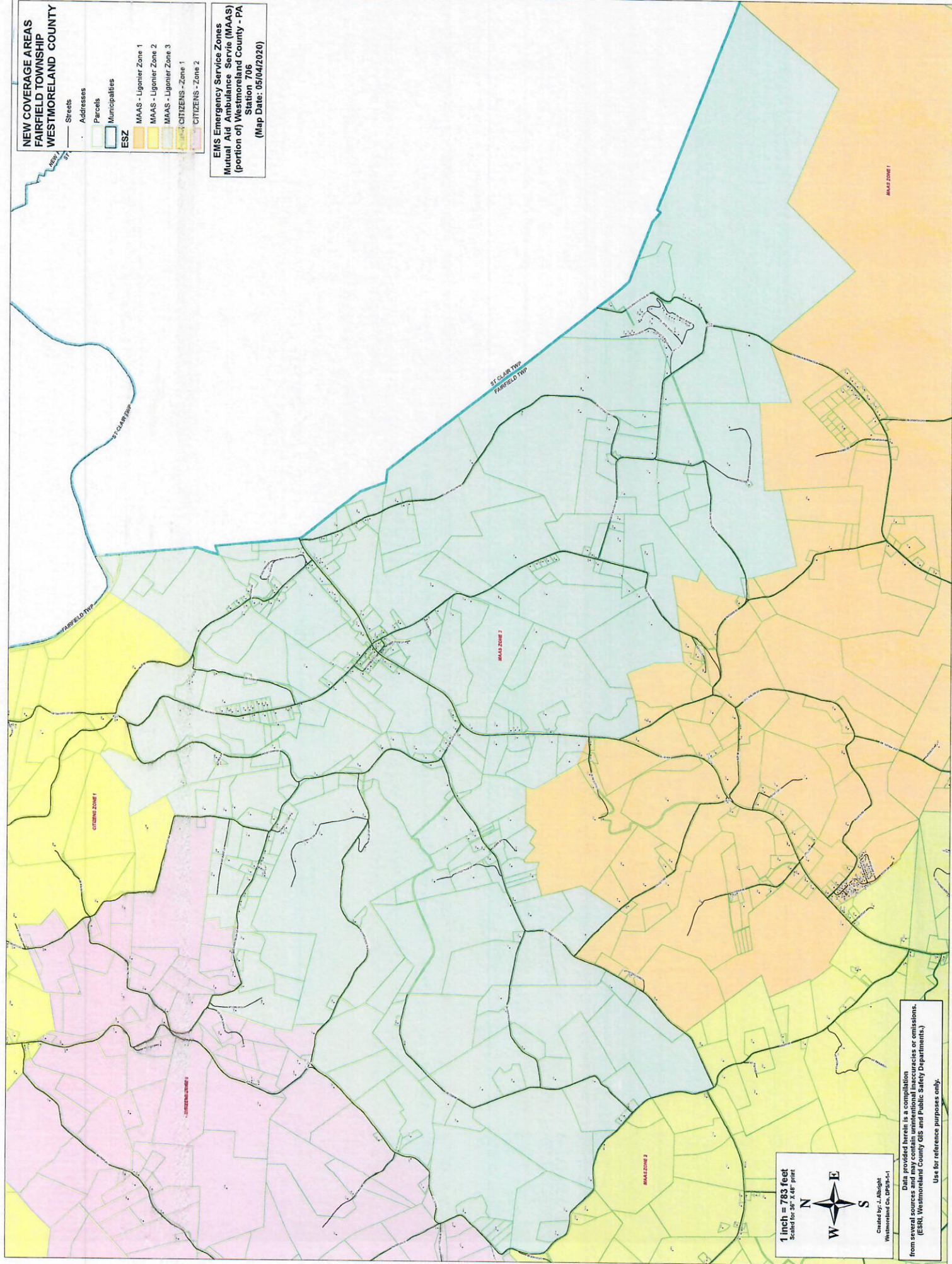
Emma J. Foyst
Emma J. Foyst, Sec-Treas

11/16/95
DATE

**NEW COVERAGE AREAS
FAIRFIELD TOWNSHIP
WESTMORELAND COUNTY**

- Streets
- Addresses
- Parcels
- Municipalities
- ESZ
- MAAS - Ligonier Zone 1
- MAAS - Ligonier Zone 2
- MAAS - Ligonier Zone 3
- CITIZENS - Zone 1
- CITIZENS - Zone 2

EMS Emergency Service Zones
Mutual Aid Ambulance Service (MAAS)
(portion of) Westmoreland County - PA
Station 706
(Map Date: 05/04/2020)



1 inch = 783 feet
Scaled for 30" x 40" print

N
W E S

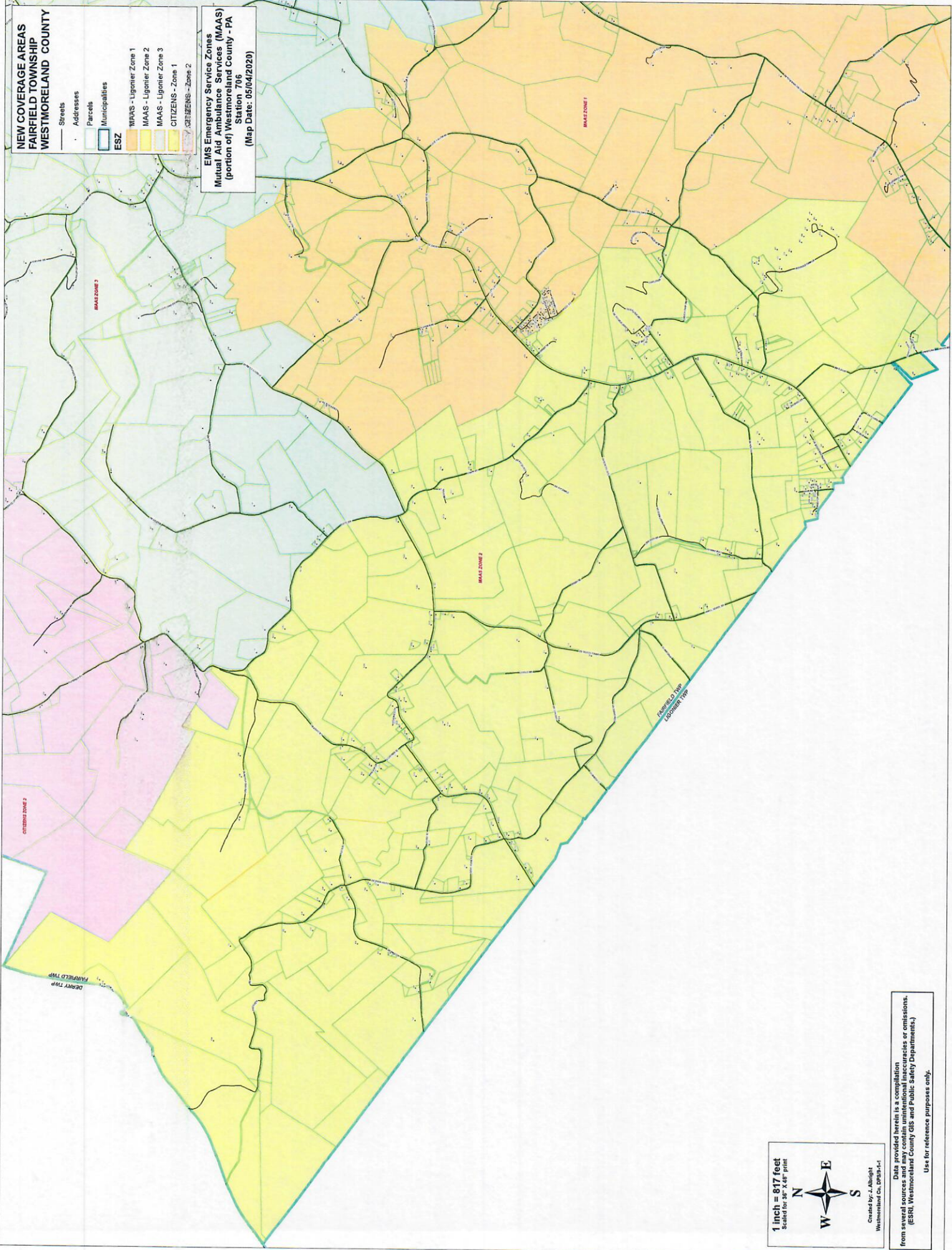
Created by: J. Albright
Westmoreland Co. DP&S-1-1

Data provided herein is a compilation from several sources and does not constitute a warranty, express or implied, by ESR, Westmoreland County GIS and Public Safety Departments. Use for reference purposes only.

**NEW COVERAGE AREAS
FAIRFIELD TOWNSHIP
WESTMORELAND COUNTY**

- Streets
- Addresses
- ▭ Parcels
- ▭ Municipalities
- ESZ**
 - MAAS - Ligonier Zone 1
 - MAAS - Ligonier Zone 2
 - MAAS - Ligonier Zone 3
 - CITIZENS - Zone 1
 - CITIZENS - Zone 2

EMS Emergency Service Zones
Mutual Aid Ambulance Services (MAAS)
 (portion of Westmoreland County - PA)
 Station 706
 (Map Date: 05/04/2020)



1 inch = 817 feet
 Scaled for 36" x 60" print



Created by: J. Albright
 Westmoreland Co. DPSS-1-1

Data provided herein is a compilation from several sources. It may contain occasional inaccuracies or omissions. (ESR, Westmoreland County GIS and Public Safety Departments.)
 Use for reference purposes only.

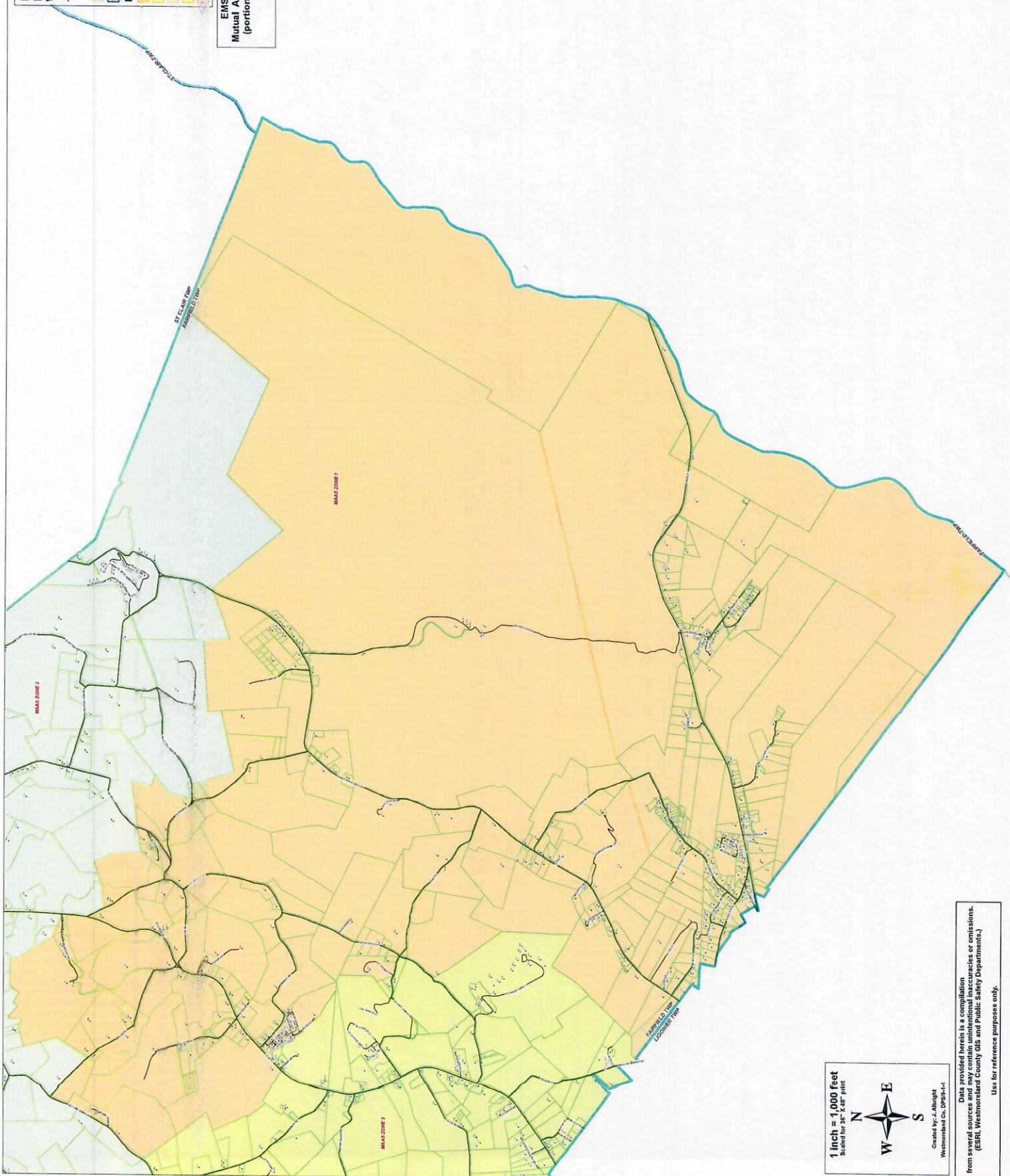
**NEW COVERAGE AREAS
FAIRFIELD TOWNSHIP
WESTMORELAND COUNTY**

- Streets
- Addresses
- Parcels
- Municipalities

ESZ

- MAAS - Ligonier Zone 1
- MAAS - Ligonier Zone 2
- MAAS - Ligonier Zone 3
- CITIZENS - Zone 1
- CITIZENS - Zone 2

EMS Emergency Service Zones
Mutual Aid Ambulance Services (MAAS)
(portion of Westmoreland County - PA)
Station 706
(Map Date: 05/04/2020)



1 inch = 1,000 feet
Scaled for 30" x 40" print



Created by: J. Albright
Westmoreland Co. DP&IS-1-1

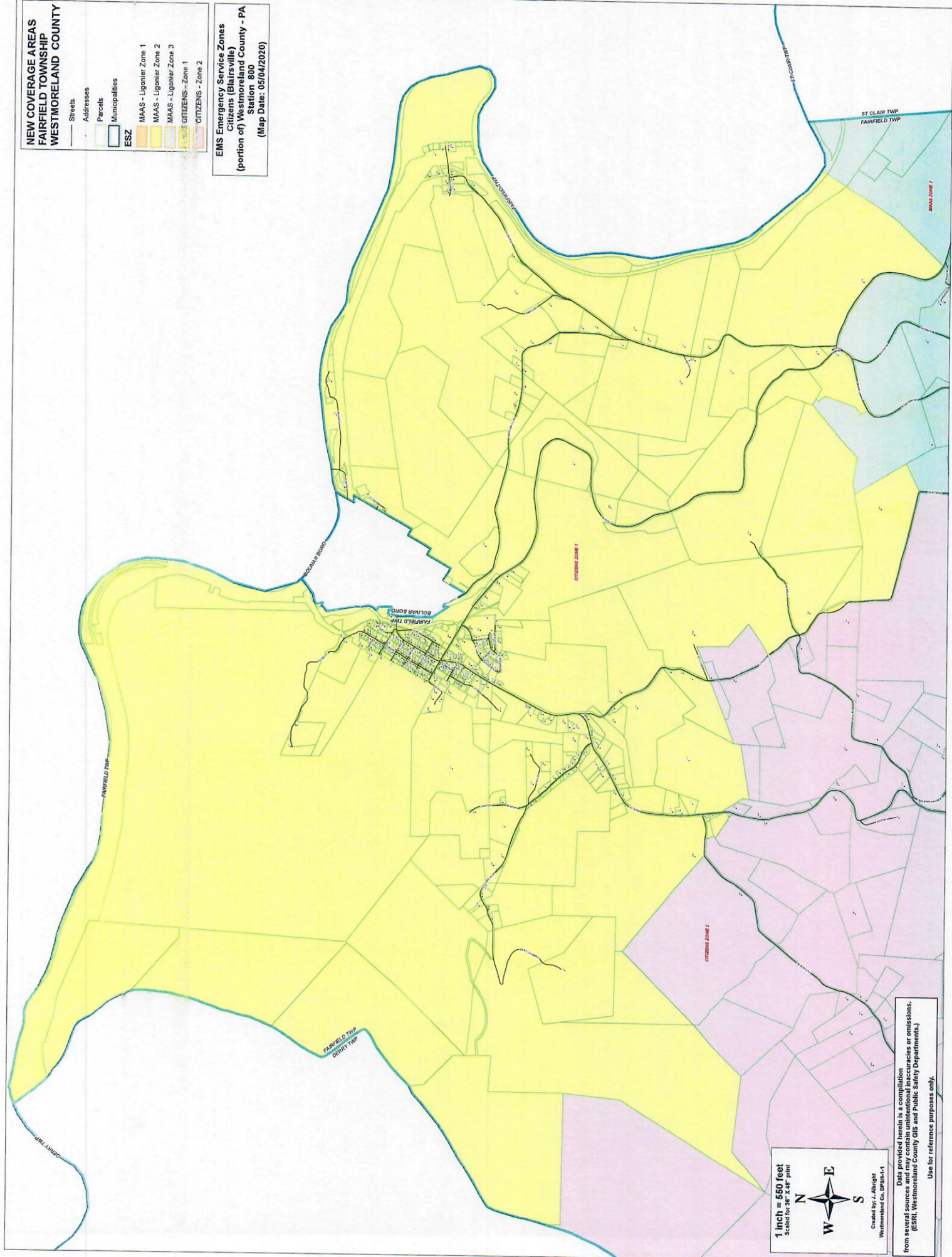
Data provided herein is a compilation from several sources. It is not intended to be used for legal purposes or to replace official records. (ESR, Westmoreland County GIS and Public Safety Departments.)

Use for reference purposes only.

**NEW COVERAGE AREAS
FAIRFIELD TOWNSHIP
WESTMORELAND COUNTY**

- Streets
- Addresses
- Parcels
- Municipalities
- ESZ
- MAAS - Ligonier Zone 1
- MAAS - Ligonier Zone 2
- MAAS - Ligonier Zone 3
- CITIZENS - Zone 1
- CITIZENS - Zone 2

EMS Emergency Service Zones
 Citizens (Blairsville)
 (portion of) Westmoreland County - PA
 Station 800
 (Map Date: 05/04/2020)



1 inch = 550 feet
 Scale to be used on print

N
 W E S

Created by: J. Albright
 Westmoreland Co. DPSP-1-1

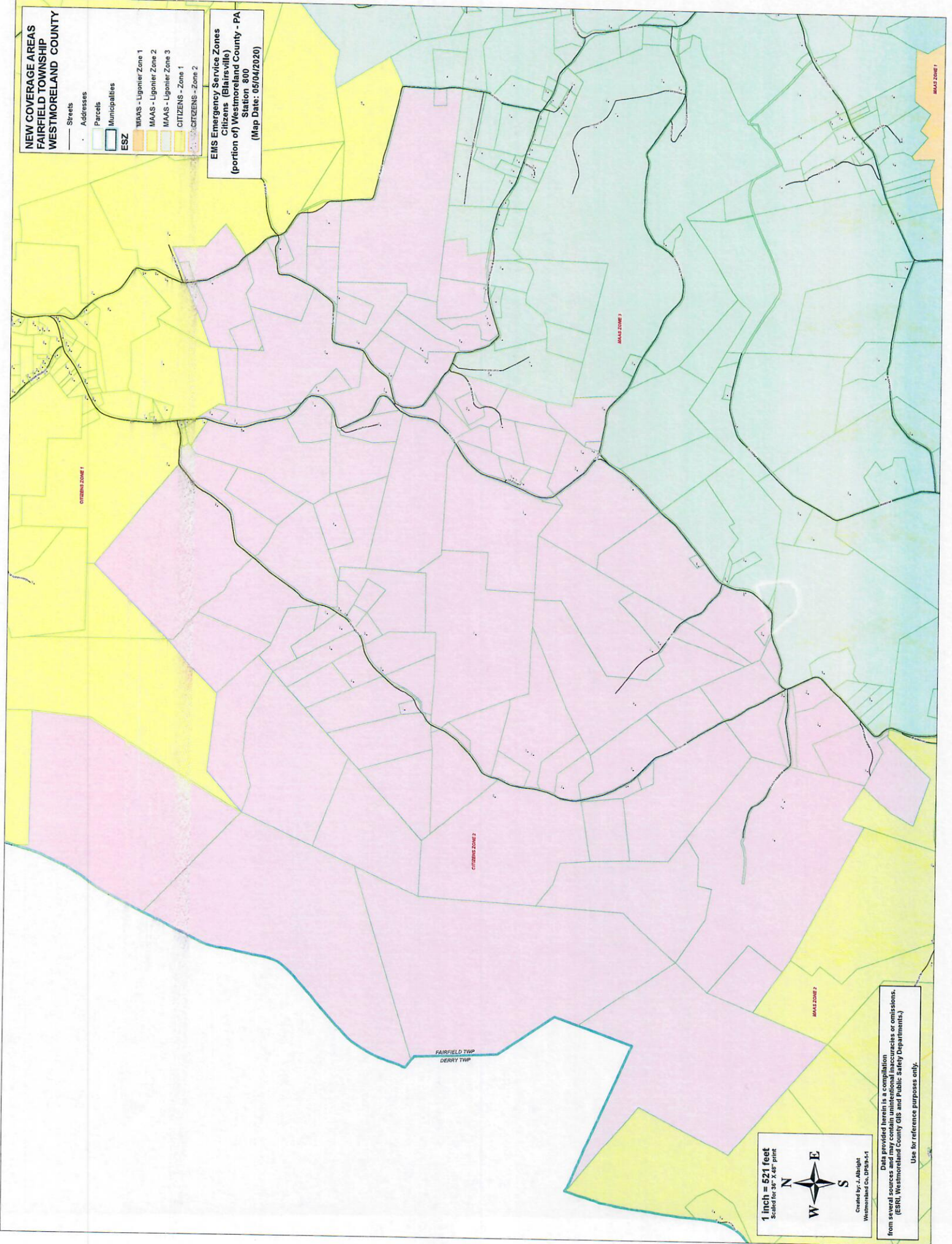
Data provided herein is a compilation from several sources and may contain omissions or errors. (ESR, Westmoreland County GIS and Public Safety Departments).
 Use for reference purposes only.

NEW COVERAGE AREAS
FAIRFIELD TOWNSHIP
WESTMORELAND COUNTY

Streets
 Addresses
 Parcels
 Municipalities
ESZ

MAAS - Ligonier Zone 1
 MAAS - Ligonier Zone 2
 MAAS - Ligonier Zone 3
 CITIZENS - Zone 1
 CITIZENS - Zone 2

EMS Emergency Service Zones
 Citizens (Blairsville)
 (portion of) Westmoreland County - PA
 Station 800
 (Map Date: 09/04/2020)



1 inch = 521 feet
 Scaled for 36" x 48" print

N
 W E
 S

Created by: J. Albright
 Westmoreland Co. DP&P-1-1

Data provided herein is a compilation from several sources and may contain unintentional inaccuracies or omissions. (EBRI, Westmoreland County GIS and Public Safety Departments.)
 Use for reference purposes only.